

Rosefield Solar Farm

Environmental Statement

Volume 4
Appendix 17.3: Cumulative Visualisations

EN010158/APP/6.4
September 2025
Rosefield EnergyFarm Ltd

APFP Regulation 5(2)(a)
Planning Act 2008
Infrastructure Planning
(Applications: Prescribed Forms
and Procedure) Regulations 2009





EXISTING VIEW

<div>Date September 2025</div> <div>Image Size 820 x 194mm</div> <div>Paper Size 840 x 297mm</div>	<div>By DT</div> <div>QA DL</div> <div>Rev -</div>		<div>Notes:</div> <div>1) This visualisation is a cylindrical projection panorama. It provides landscape and visual context only. 2) This data has been output directly from the wireline model. It ignores screening effects of woodland and other intervening objects. 3) All directions given as bearings relative to Grid North (BNG). 4) Location map scale: 1:25,000.</div> <div>Contains Ordnance Survey data © Crown copyright and database right 2025</div>	<div>Viewpoint Information:</div> <div>Grid Reference: Eye Level: View Direction: Horizontal Field of View: Vertical Field of View: Viewing Distance:</div> <div>474527E 225464N 116.3m AOD 90° 90° 21° 522mm</div>	<div>Photography Information:</div> <div>Camera: Lens: Camera Height: Photography Date: Photography Time: Enlargement Factor:</div> <div>Canon EOS 5D Mk II 50mm Fixed Focal Length 1.8m 12/04/2024 14:35 approx. 96%</div>	<div>Rosefield Solar Farm</div> <div>DOCUMENT: CUMULATIVE EFFECTS TITLE: VIEWPOINT 23a: Footpath ECL/4/1, Sion Hill Farm</div>	<div>Infrastructure Planning (Applications: Prescribed Forms and Procedure) Regulations 2009, Reference Number - Reg 5(2)(a)</div> <div>PINS Number: EN010158</div> <div></div>
--	--	--	--	---	---	--	---



CUMULATIVE VISUALISATION

<div><div>Date September 2025</div><div>By DT</div></div> <div><div>Image Size 820 x 194mm</div><div>QA DL</div></div> <div><div>Paper Size 840 x 297mm</div><div>Rev -</div></div>	<div><div>0552-ES-Cumulative-Views</div><div></div></div>	<div><div>Notes:</div><div>1) This visualisation is a cylindrical projection panorama. It provides landscape and visual context only. 2) This data has been output directly from the wireline model. It ignores screening effects of woodland and other intervening objects. 3) All directions given as bearings relative to Grid North (BNG). 4) Location map scale: 1:25,000.</div><div>Contains Ordnance Survey data © Crown copyright and database right 2025</div></div>	<div><div>Viewpoint Information:</div><div>Grid Reference: Eye Level: View Direction: Horizontal Field of View: Vertical Field of View: Viewing Distance:</div><div><div>474527E 225464N 116.3m AOD 90°+3 90° 21° 522mm</div></div></div>	<div><div>Photography Information:</div><div>Camera: Lens: Camera Height: Photography Date: Photography Time: Enlargement Factor:</div><div><div>Canon EOS 5D Mk II 50mm Fixed Focal Length 1.8m 12/04/2024 14:35 approx. 96%</div></div></div>	<div><div>Site Areas:</div><div><div><div>National Grid East Claydon Substation Extension</div><div>East Claydon Greener Grid Park</div></div><div><div>Stratera BESS</div><div>Tuckey Solar Farm</div><div>Longbreach Solar Farm</div></div><div><div></div><div></div><div></div></div></div></div>	<div><div>Rosefield Solar Farm</div><div><div>DOCUMENT: CUMULATIVE EFFECTS</div><div>TITLE: VIEWPOINT 23a: Footpath ECL/4/1, Sion Hill Farm</div></div></div> <div><div>Infrastructure Planning (Applications: Prescribed Forms and Procedure) Regulations 2009, Reference Number - Reg 5(2)(a)</div><div>PINS Number: EN010158</div></div> <div><div>Rosefield Solar Farm</div></div>
---	---	---	---	---	---	--



EXISTING VIEW

<div>Date September 2025</div> <div>Image Size 820 x 194mm</div> <div>Paper Size 840 x 297mm</div>	<div>By DT</div> <div>QA DL</div> <div>Rev -</div>		<div>Notes:</div> <div>1) This visualisation is a cylindrical projection panorama. It provides landscape and visual context only. 2) This data has been output directly from the wireline model. It ignores screening effects of woodland and other intervening objects. 3) All directions given as bearings relative to Grid North (BN). 4) Location map scale: 1:25,000.</div> <div>Contains Ordnance Survey data © Crown copyright and database right 2025</div>	<div>Viewpoint Information:</div> <div>Grid Reference: Eye Level: View Direction: Horizontal Field of View: Vertical Field of View: Viewing Distance:</div> <div>474527E 225464N 116.3m AOD 180°± 90° 21° 522mm</div>	<div>Photography Information:</div> <div>Camera: Lens: Camera Height: Photography Date: Photography Time: Enlargement Factor:</div> <div>Canon EOS 5D Mk II 50mm Fixed Focal Length 1.8m 12/04/2024 14:35 approx. 96%</div>	<div>Rosefield Solar Farm</div> <div>DOCUMENT: CUMULATIVE EFFECTS TITLE: VIEWPOINT 23b: Footpath ECL/4/1, Sion Hill Farm</div>	<div>Infrastructure Planning (Applications: Prescribed Forms and Procedure) Regulations 2009, Reference Number - Reg 5(2)(a)</div> <div>PINS Number: EN010158</div> <div></div>
--	--	--	---	---	---	--	---



CUMULATIVE VISUALISATION

<div>Date September 2025</div> <div>Image Size 820 x 194mm</div> <div>Paper Size 840 x 297mm</div>	<div>By DT</div> <div>QA DL</div> <div>Rev -</div>		<div>Notes:</div> <div>1) This visualisation is a cylindrical projection panorama. It provides landscape and visual context only. 2) This data has been output directly from the wireline model. It ignores screening effects of woodland and other intervening objects. 3) All directions given as bearings relative to Grid North (BNG). 4) Location map scale: 1:25,000.</div> <div>Contains Ordnance Survey data © Crown copyright and database right 2025</div>	<div>Viewpoint Information:</div> <div>Grid Reference: Eye Level: View Direction: Horizontal Field of View: Vertical Field of View: Viewing Distance:</div> <div>474527E 225464N 116.3m AOD 180°± 90° 21° 522mm</div>	<div>Photography Information:</div> <div>Camera: Lens: Camera Height: Photography Date: Photography Time: Enlargement Factor:</div> <div>Canon EOS 5D Mk II 50mm Fixed Focal Length 1.8m 12/04/2024 14:35 approx. 96%</div>	<div>Site Areas:</div> <div>Rosefield National Grid East Claydon Substation Extension East Claydon Greener Grid Park</div> <div><div>Stratera BESS</div><div>Tuckey Solar Farm</div><div>Longbreach Solar Farm</div></div>	<div>Rosefield Solar Farm</div> <div>DOCUMENT: CUMULATIVE EFFECTS TITLE: VIEWPOINT 23b: Footpath ECL/4/1, Sion Hill Farm</div> <div>Infrastructure Planning (Applications: Prescribed Forms and Procedure) Regulations 2009, Reference Number - Reg 5(2)(a) PINS Number: EN010158</div> <div></div>
--	--	--	--	---	---	--	---






















EXISTING VIEW

<div>Date September 2025</div> <div>Image Size 820 x 194mm</div> <div>Paper Size 840 x 297mm</div>	<div>By DT</div> <div>QA DL</div> <div>Rev -</div>		<div>Notes:</div> <div>1) This visualisation is a cylindrical projection panorama. It provides landscape and visual context only. 2) This data has been output directly from the wireline model. It ignores screening effects of woodland and other intervening objects. 3) All directions given as bearings relative to Grid North (BN). 4) Location map scale: 1:25,000.</div> <div>Contains Ordnance Survey data © Crown copyright and database right 2025</div>	<div>Viewpoint Information:</div> <div>Grid Reference: Eye Level: View Direction: Horizontal Field of View: Vertical Field of View: Viewing Distance:</div> <div>474527E 225464N 116.3m AOD 270° 90° 21° 522mm</div>	<div>Photography Information:</div> <div>Camera: Lens: Camera Height: Photography Date: Photography Time: Enlargement Factor:</div> <div>Canon EOS 5D Mk II 50mm Fixed Focal Length 1.8m 12/04/2024 14:35 approx. 96%</div>	<div>Rosefield Solar Farm</div> <div>DOCUMENT: CUMULATIVE EFFECTS TITLE: VIEWPOINT 28c: Footpath ECL/4/1, Sion Hill Farm</div>	<div>Infrastructure Planning (Applications: Prescribed Forms and Procedure) Regulations 2009, Reference Number - Reg 5(2)(a) PINS Number: EN010158</div> <div></div>
--	--	---	---	--	---	--	---



CUMULATIVE VISUALISATION

Date September 2025		By DT		<p>Notes:</p> <p>1) This visualisation is a cylindrical projection panorama. It provides landscape and visual context only.</p> <p>2) This data has been output directly from the wireline model. It ignores screening effects of woodland and other intervening objects.</p> <p>3) All directions given as bearings relative to Grid North (BNG).</p> <p>4) Location map scale: 1:25,000.</p> <p>Contains Ordnance Survey data © Crown copyright and database right 2025</p>	<p>Viewpoint Information:</p> <p>Grid Reference: 474527E 225464N</p> <p>Eye Level: 116.3m AOD</p> <p>View Direction: 270°</p> <p>Horizontal Field of View: 90°</p> <p>Vertical Field of View: 21°</p> <p>Viewing Distance: 522mm</p>	<p>Photography Information:</p> <p>Camera: Canon EOS 5D Mk II</p> <p>Lens: 50mm Fixed Focal Length</p> <p>Camera Height: 1.8m</p> <p>Photography Date: 12/04/2024</p> <p>Photography Time: 14:35</p> <p>Enlargement Factor: approx. 96%</p>	<p>Site Areas:</p> <table><tr><td>Rosefield</td><td></td><td>Stratera BESS</td><td></td></tr><tr><td>National Grid East Claydon Substation Extension</td><td></td><td>Tuckey Solar Farm</td><td></td></tr><tr><td>East Claydon Greener Grid Park</td><td></td><td>Longbreach Solar Farm</td><td></td></tr></table>	Rosefield		Stratera BESS		National Grid East Claydon Substation Extension		Tuckey Solar Farm		East Claydon Greener Grid Park		Longbreach Solar Farm	
Rosefield		Stratera BESS																	
National Grid East Claydon Substation Extension		Tuckey Solar Farm																	
East Claydon Greener Grid Park		Longbreach Solar Farm																	
Image Size 820 x 194mm		QA DL																	
Paper Size 840 x 297mm		Rev -																	
0552-ES-Cumulative-Views																			


Rosefield Solar Farm

Infrastructure Planning (Applications: Prescribed Forms and Procedure) Regulations 2009, Reference Number - Reg 5(2)(a)

PINS Number: EN010158

DOCUMENT:
CUMULATIVE EFFECTS

TITLE:
VIEWPOINT 28c: Footpath ECL/4/1, Sion Hill Farm





EXISTING VIEW

<div>Date September 2025</div> <div>Image Size 820 x 194mm</div> <div>Paper Size 840 x 297mm</div>	<div>By DT</div> <div>QA DL</div> <div>Rev -</div>		<div>Notes:</div> <div>1) This visualisation is a cylindrical projection panorama. It provides landscape and visual context only. 2) This data has been output directly from the wireline model. It ignores screening effects of woodland and other intervening objects. 3) All directions given as bearings relative to Grid North (BNQ). 4) Location map scale: 1:25,000.</div> <div>Contains Ordnance Survey data © Crown copyright and database right 2025</div>	<div>Viewpoint Information:</div> <div>Grid Reference: Eye Level: View Direction: Horizontal Field of View: Vertical Field of View: Viewing Distance:</div> <div>474527E 225464N 116.3m AOD 0° 90° 21° 522mm</div>	<div>Photography Information:</div> <div>Camera: Lens: Camera Height: Photography Date: Photography Time: Enlargement Factor:</div> <div>Canon EOS 5D Mk II 50mm Fixed Focal Length 1.8m 12/04/2024 14:35 approx. 96%</div>	<div>Rosefield Solar Farm</div> <div>DOCUMENT: CUMULATIVE EFFECTS TITLE: VIEWPOINT 30d: Footpath ECL/4/1, Sion Hill Farm</div>	<div>Infrastructure Planning (Applications: Prescribed Forms and Procedure) Regulations 2009, Reference Number - Reg 5(2)(a)</div> <div>PINS Number: EN010158</div> <div></div>
--	--	--	--	--	---	--	---



CUMULATIVE VISUALISATION

<div>Date September 2025</div> <div>Image Size 820 x 194mm</div> <div>Paper Size 840 x 297mm</div>	<div>By DT</div> <div>QA DL</div> <div>Rev -</div>		<div>Notes:</div> <div>1) This visualisation is a cylindrical projection panorama. It provides landscape and visual context only.</div> <div>2) This data has been output directly from the wireline model. It ignores screening effects of woodland and other intervening objects.</div> <div>3) All directions given as bearings relative to Grid North (BNQ).</div> <div>4) Location map scale: 1:25,000.</div> <div>Contains Ordnance Survey data © Crown copyright and database right 2025</div>	<div>Viewpoint Information:</div> <div>Grid Reference: Eye Level: View Direction: Horizontal Field of View: Vertical Field of View: Viewing Distance:</div> <div>474527E 225464N 116.3m AOD 0° 90° 21° 522mm</div>	<div>Photography Information:</div> <div>Camera: Lens: Camera Height: Photography Date: Photography Time: Enlargement Factor:</div> <div>Canon EOS 5D Mk II 50mm Fixed Focal Length 1.8m 12/04/2024 14:35 approx. 96%</div>	<div>Site Areas:</div> <div>Rosefield National Grid East Claydon Substation Extension East Claydon Greener Grid Park</div> <div><div>Stratera BESS</div><div>Tuckey Solar Farm</div><div>Longbreach Solar Farm</div></div>	<div>Rosefield Solar Farm</div> <div>DOCUMENT: CUMULATIVE EFFECTS TITLE: VIEWPOINT 30d: Footpath ECL/4/1, Sion Hill Farm</div> <div>Infrastructure Planning (Applications: Prescribed Forms and Procedure) Regulations 2009, Reference Number - Reg 5(2)(a) PINS Number: EN010158</div> <div></div>
--	--	--	---	--	---	--	---



EXISTING VIEW

Date September 2025	By DT		<p>Notes:</p> <ol style="list-style-type: none">1) This visualisation is a cylindrical projection panorama. It provides landscape and visual context only2) This data has been output directly from the wireline model. It ignores screening effects of woodland and other intervening objects.3) All directions given as bearings relative to Grid North (BNG).4) Location map scale: 1:25,000. <p>Contains Ordnance Survey data © Crown copyright and database right 2025</p>	<p>Viewpoint Information:</p> <p>Grid Reference: 476612E 224978N</p> <p>Eye Level: 116.5m AOD</p> <p>View Direction: 275.6°³</p> <p>Horizontal Field of View: 90°</p> <p>Vertical Field of View: 21°</p> <p>Viewing Distance: 522mm</p>	<p>Photography Information:</p> <p>Camera: Canon EOS R8</p> <p>Lens: 50mm Fixed Focal Length</p> <p>Camera Height: 1.8m</p> <p>Photography Date: 19/01/2023</p> <p>Photography Time: 17:40</p> <p>Enlargement Factor: approx. 96%</p>	<div>Rosefield Solar Farm</div> <div><div><div>DOCUMENT:</div><div>CUMULATIVE EFFECTS</div><div>TITLE:</div><div>VIEWPOINT 28: Footpath GRA/10/1, Granborough</div></div><div><div>Infrastructure Planning (Applications: Prescribed Forms and Procedure) Regulations 2009, Reference Number - Reg 5(2)(a)</div><div>PINS Number: EN010158</div></div><div></div></div>
Image Size 820 x 194mm	QA DL					
Paper Size 840 x 297mm	Rev -					
0552-ES-Cumulative-Views						



EXISTING VIEW

Date September 2025	By DT		<p>Notes:</p> <p>1) This visualisation is a cylindrical projection panorama. It provides landscape and visual context only 2) This data has been output directly from the wireline model. It ignores screening effects of woodland and other intervening objects. 3) All directions given as bearings relative to Grid North (BNG). 4) Location map scale: 1:25,000.</p> <p>Contains Ordnance Survey data © Crown copyright and database right 2025</p>	<p>Viewpoint Information:</p> <p>Grid Reference: 474970E 221767N Eye Level: 185.2m AOD View Direction: 325° Horizontal Field of View: 90° Vertical Field of View: 21° Viewing Distance: 522mm</p>	<p>Photography Information:</p> <p>Camera: Canon EOS 5D Mk II Lens: 185.2mm Fixed Focal Length View Direction: 1.8m Photography Date: 13/04/2024 Photography Time: 11:07 Enlargement Factor: approx. 96%</p>	
Image Size 820 x 194mm	QA DL					
Paper Size 840 x 297mm	Rev -					
0552-ES-Cumulative-Views						

Rosefield Solar Farm

DOCUMENT:
CUMULATIVE EFFECTS

TITLE:
VIEWPOINT 30a: Bridleway QUA/2/1, Outer Aylebury Ring, Conduit Hill

Infrastructure Planning (Applications: Prescribed Forms and Procedure) Regulations 2009, Reference Number - Reg 5(2)(a)

PINS Number: EN010158



CUMULATIVE VISUALISATION

Date September 2025	By DT		<p>Notes:</p> <p>1) This visualisation is a cylindrical projection panorama. It provides landscape and visual context only 2) This data has been output directly from the wireline model. It ignores screening effects of woodland and other intervening objects. 3) All directions given as bearings relative to Grid North (BNG). 4) Location map scale: 1:25,000.</p> <p>Contains Ordnance Survey data © Crown copyright and database right 2025</p>	<p>Viewpoint Information:</p> <p>Grid Reference: 474970E 221767N Eye Level: 185.2m AOD View Direction: 325° Horizontal Field of View: 90° Vertical Field of View: 21° Viewing Distance: 522mm</p>	<p>Photography Information:</p> <p>Camera: Canon EOS 5D Mk II Lens: 50mm Fixed Focal Length Camera Height: 1.8m Photography Date: 13/04/2024 Photography Time: 11:07 Enlargement Factor: approx. 96%</p>	<p>Site Areas:</p> <table><tr><td>Rosefield</td><td></td><td>Stratera BESS</td><td></td></tr><tr><td>National Grid East Claydon Substation Extension</td><td></td><td>Tuckey Solar Farm</td><td></td></tr><tr><td>East Claydon Greener Grid Park</td><td></td><td>Longbreach Solar Farm</td><td></td></tr></table>	Rosefield		Stratera BESS		National Grid East Claydon Substation Extension		Tuckey Solar Farm		East Claydon Greener Grid Park		Longbreach Solar Farm		<p>Rosefield Solar Farm</p> <p>DOCUMENT: CUMULATIVE EFFECTS</p> <p>TITLE: VIEWPOINT 30a: Bridleway QUA/2/1, Outer Aylebury Ring, Conduit Hill</p> <p>Infrastructure Planning (Applications: Prescribed Forms and Procedure) Regulations 2009, Reference Number - Reg 5(2)(a) PINS Number: EN010158</p>
Rosefield							Stratera BESS												
National Grid East Claydon Substation Extension							Tuckey Solar Farm												
East Claydon Greener Grid Park							Longbreach Solar Farm												
Image Size 820 x 194mm	QA DL																		
Paper Size 840 x 297mm	Rev -																		
0552-ES-Cumulative-Views																			



EXISTING VIEW

<div><div>Date September 2025</div><div>Image Size 820 x 194mm</div><div>Paper Size 840 x 297mm</div></div>	<div><div>By DT</div><div>QA DL</div><div>Rev -</div></div>		<div>Notes: 1) This visualisation is a cylindrical projection panorama. It provides landscape and visual context only. 2) This data has been output directly from the wireline model. It ignores screening effects of woodland and other intervening objects. 3) All directions given as bearings relative to Grid North (BNG). 4) Location map scale: 1:25,000.</div> <div>Contains Ordnance Survey data © Crown copyright and database right 2025</div>	<div><div>Viewpoint Information:</div><div>Grid Reference: Eye Level: View Direction: Horizontal Field of View: Vertical Field of View: Viewing Distance:</div><div>474970E 221767N 185.2m AOD 55°3 90° 21° 522mm</div></div>	<div><div>Photography Information:</div><div>Camera: Lens: Camera Height: Photography Date: Photography Time: Enlargement Factor:</div><div>Canon EOS 5D Mk II 50mm Fixed Focal Length 1.8m 13/04/2024 11:07 approx. 96%</div></div>	<div>Rosefield Solar Farm</div> <div><div>DOCUMENT: CUMULATIVE EFFECTS TITLE:</div><div>VIEWPOINT 30b: Bridleway QUA/2/1, Outer Aylebury Ring, Conduit Hill</div></div>	<div>Infrastructure Planning (Applications: Prescribed Forms and Procedure) Regulations 2009, Reference Number - Reg 5(2)(a) PINS Number: EN010158</div> <div></div>
---	---	---	---	---	--	---	---



CUMULATIVE VISUALISATION

Date September 2025	By DT		<p>Notes:</p> <ol style="list-style-type: none">This visualisation is a cylindrical projection panorama. It provides landscape and visual context only.This data has been output directly from the wireline model. It ignores screening effects of woodland and other intervening objects.All directions given as bearings relative to Grid North (BNG).Location map scale: 1:25,000. <p>Contains Ordnance Survey data © Crown copyright and database right 2025</p>	<p>Viewpoint Information:</p> <p>Grid Reference: 474970E 221767N Eye Level: 185.2m AOD View Direction: 55° Horizontal Field of View: 90° Vertical Field of View: 21° Viewing Distance: 522mm</p>	<p>Photography Information:</p> <p>Camera: Canon EOS 5D Mk II Lens: 185.2mm Fixed Focal Length View Direction: 1.8m Photography Date: 13/04/2024 Photography Time: 11:07 Enlargement Factor: approx. 96%</p>	<p>Site Areas:</p> <table><tr><td>Rosefield</td><td></td><td>Stratera BESS</td><td></td></tr><tr><td>National Grid East Claydon Substation Extension</td><td></td><td>Tuckey Solar Farm</td><td></td></tr><tr><td>East Claydon Greener Grid Park</td><td></td><td>Longbreach Solar Farm</td><td></td></tr></table>	Rosefield		Stratera BESS		National Grid East Claydon Substation Extension		Tuckey Solar Farm		East Claydon Greener Grid Park		Longbreach Solar Farm		<p>Rosefield Solar Farm</p> <p>DOCUMENT: CUMULATIVE EFFECTS</p> <p>TITLE: VIEWPOINT 30b: Bridleway QUA/2/1, Outer Aylebury Ring, Conduit Hill</p> <p>Infrastructure Planning (Applications: Prescribed Forms and Procedure) Regulations 2009, Reference Number - Reg 5(2)(a) PINS Number: EN010158</p> <div></div>
Rosefield							Stratera BESS												
National Grid East Claydon Substation Extension							Tuckey Solar Farm												
East Claydon Greener Grid Park							Longbreach Solar Farm												
Image Size 820 x 194mm	QA DL																		
Paper Size 840 x 297mm	Rev -																		
0552-ES-Cumulative-Views																			



rosefieldsolarfarm.co.uk